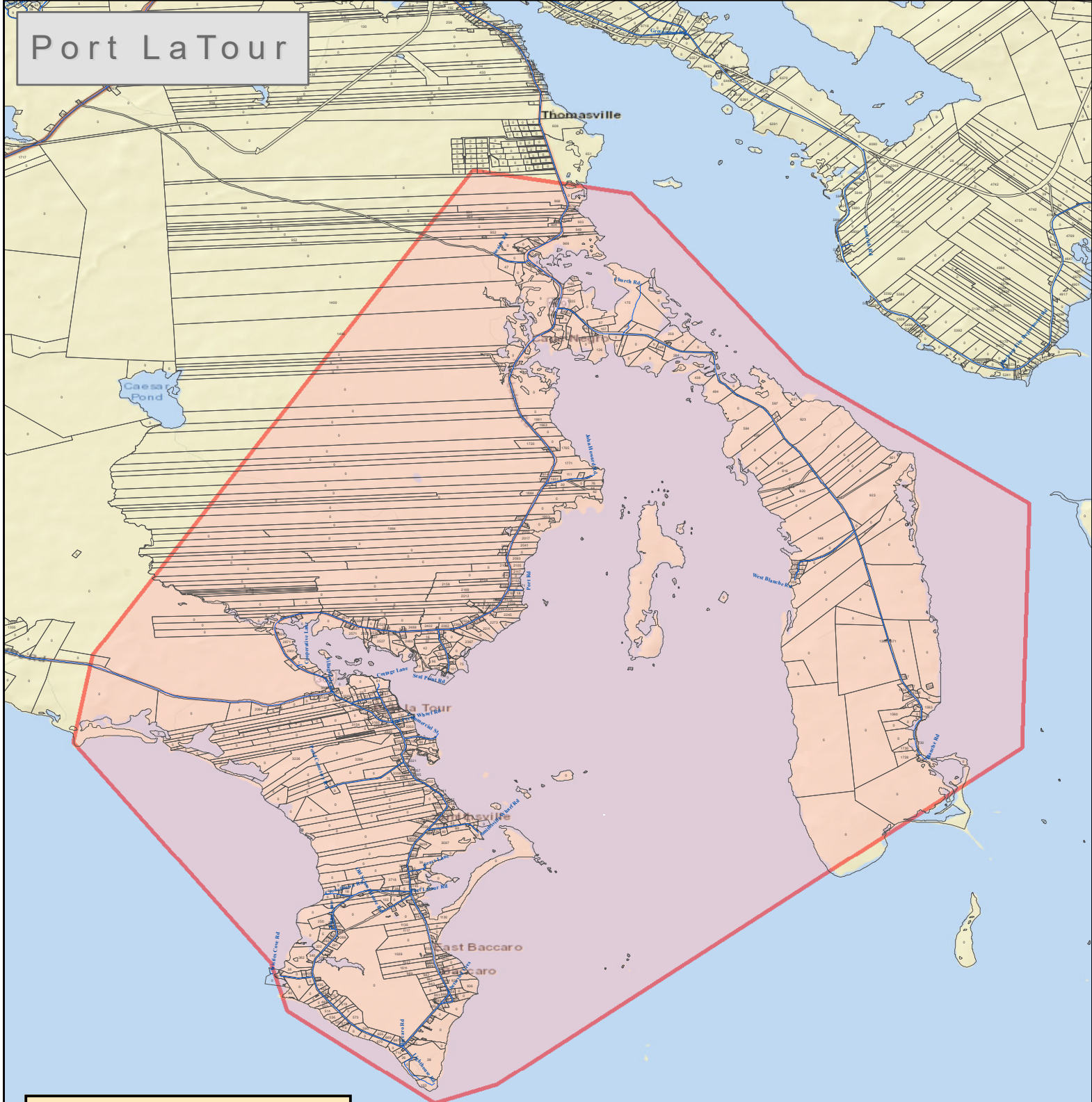





Port LaTour




Legend

-  NS - Road Network
-  NS - Parcel Lots
-  DNS - Polygon Extent

Disclaimer

The general coverage area is in red. Addresses off of the blue roads in this area will be covered as long as they are served by a pole line.

Atlantic Ocean



Sources: Esri, HERE, Garmin, USGS, Intermap, INCREMENT P, NRCan, Esri Japan, METI, Esri China (Hong Kong), Esri Korea, Esri (Thailand), NGCC, (c) OpenStreetMap contributors, and the GIS User Community